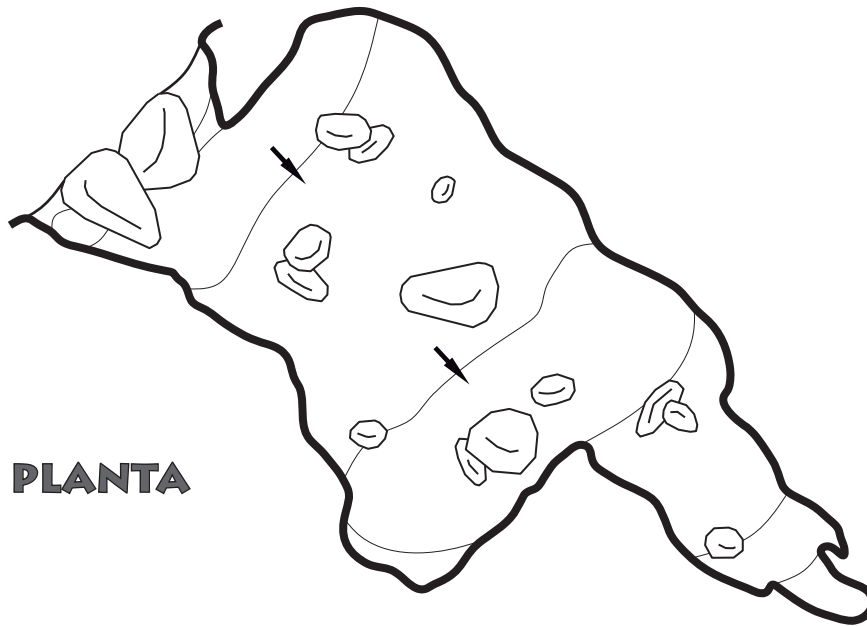

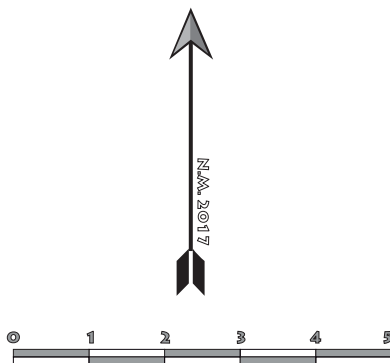



**PERFIL  
PROYECTADO**



**PLANTA**



<b>TORCA - C979</b>	
UTM X: 445242 UTM Y: 4791245 UTM Z: 583	
DESARROLLO:	12 MTS
DESNIVEL:	-1 MTS
FECHA:	14/02/2017
TOPOGRAFÍA:	JORDI CARRETERO



Exploraciones  
Subterráneas  
**Proteus**