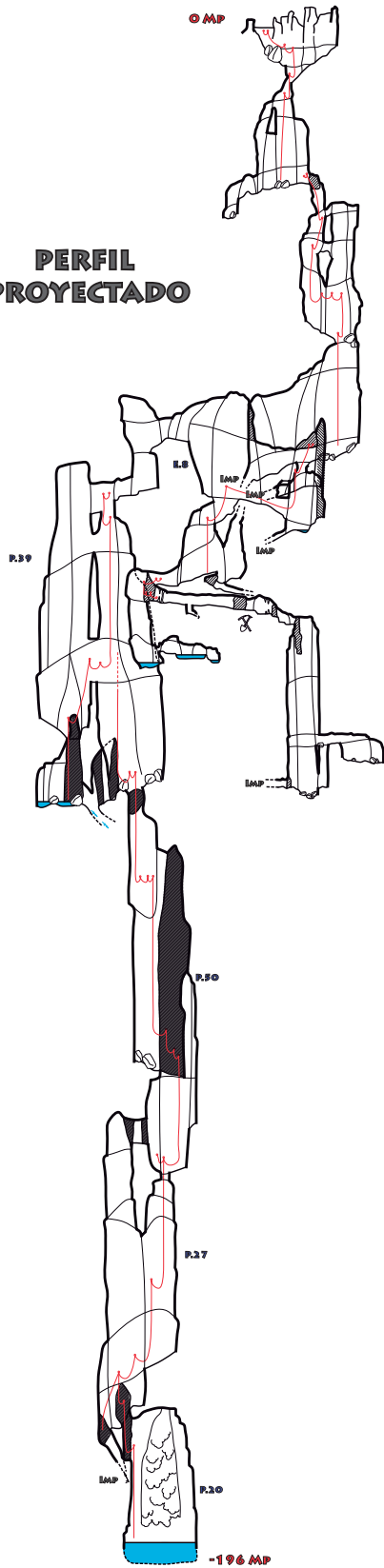
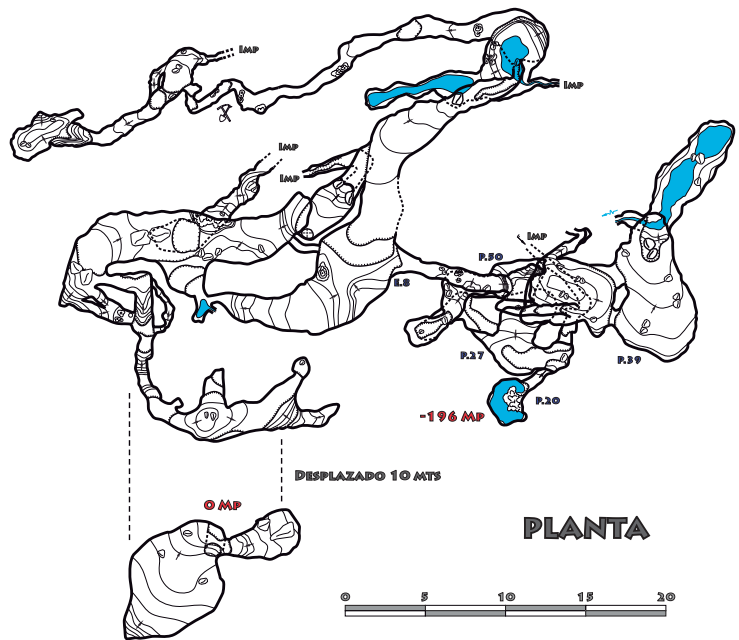





**PERFIL  
PROYECTADO**



**PLANTA AMPLIADA  
x2**



**PLANTA**

<b>TORCA C-180</b>	
UTM X: 444265 UTM Y: 4789348 UTM Z: 707	
DESARROLLO:	555 MTS
DESNIVEL:	-196 MTS
FECHA:	12/09/2015
TOPOGRAFIA:	GRAZIELA LÁZARO CRISTINA PINEDA BRUNO GÓNGALEZ ARTURO MARTÍNEZ