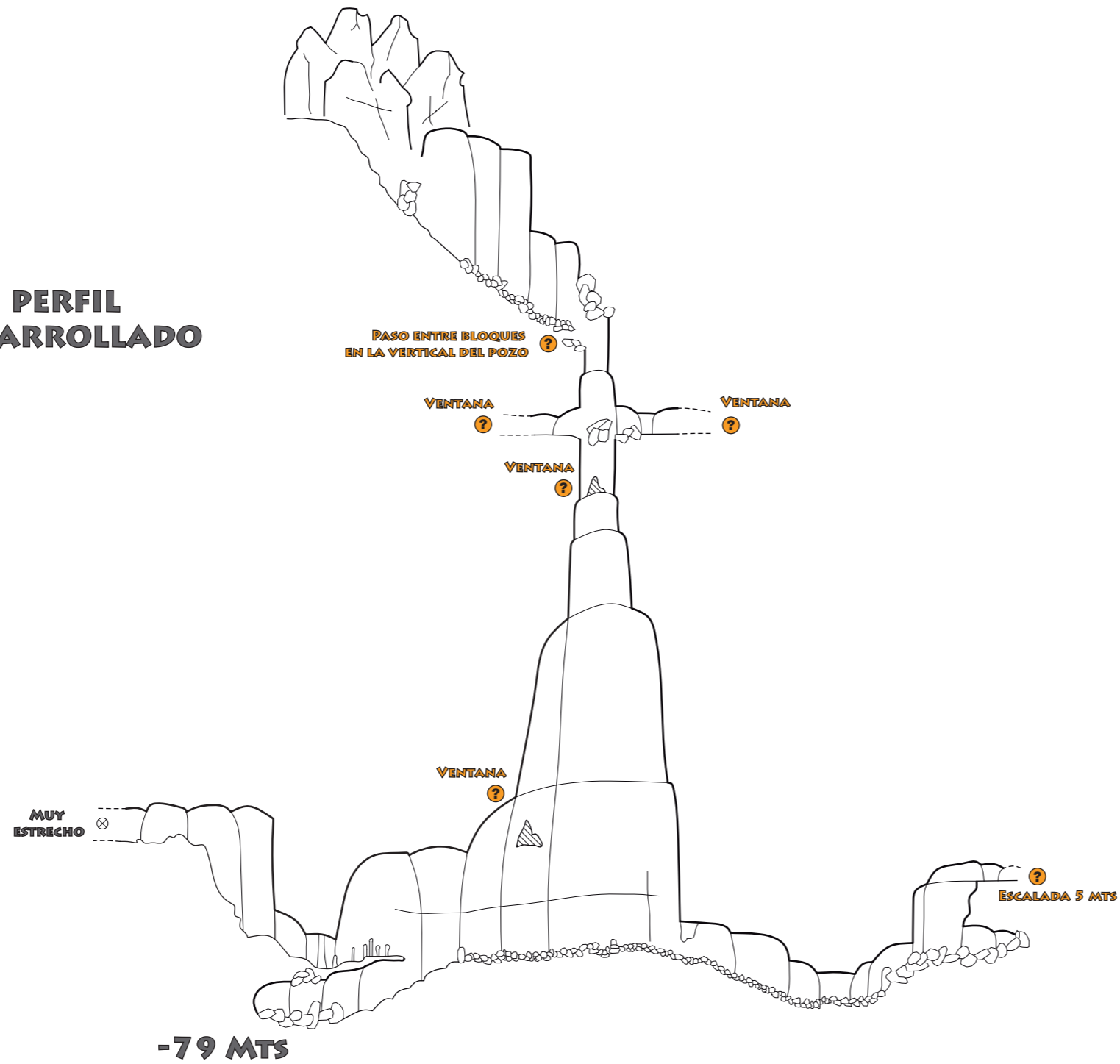
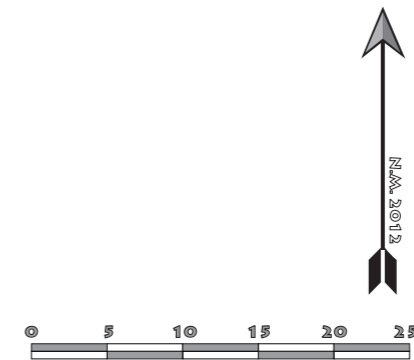
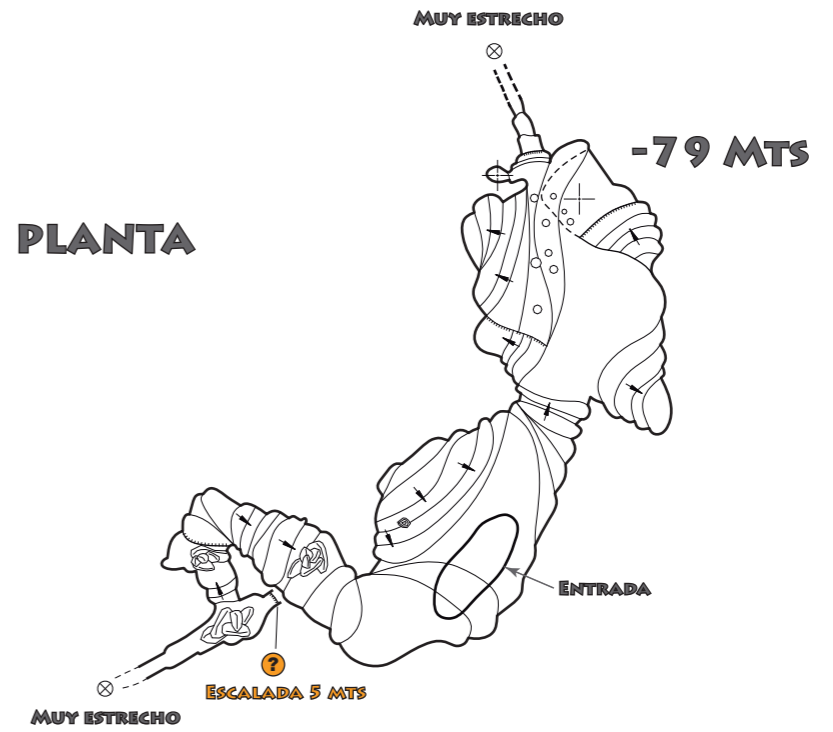


**PERFIL  
DESARROLLADO**



**PLANTA**



<b>TORCA LA GRANIZADA - C103</b>		
UTM X: 443444 UTM Y: 4789864 UTM Z: 739		
DESARROLLO:	196 MTS	
DESNIVEL:	-79 MTS	
FECHA:	06/04/2012	
TOPOGRAFIA:	JULIA ARCE ROBERTO GOVES ALBERTO TUBILLEJA	